




URL [Link to the application](#)





Quick facts

-  Company: Amey & C13
-  Sector: Transportation
-  Product / service: Application
-  Type of data: Traffic & Infrastructure
-  Origin: OUTSMART project (EU 7FP) 

Benefits

-  It provides transport alternatives for routes that are entered, based on real-time information on the status of the transport system. 
-  Better use of transport networks, by balancing loads, reducing congestion, pollution and accidents.

How Open Data is used

-  Real-time information on the status of the transport system is used.
-  Public transport operators have their own network of sensors, services and points of access to information.
-  TravelSmarter has access to these information and sensor networks, and makes them available to the platform. 



Context

-  The goal of the OUTSMART project was to develop information technology for new services that enable cities to be more sustainable and smarter.
-  This work enabled the creation of municipal services and technologies—including the TravelSmarter platform—to optimize services and resources in urban areas. 