

URL <https://londonsairambulance.co.uk/our-service/news/2014/08/goodsam>

Quick facts

-  Company: GoodSAM
-  Sector: Health
-  Product / service: Service
-  Type of data: Geographical locations
-  Origin: London, UK








Benefits

-  Delivers early intervention within minutes of an injury occurring to improve patient outcomes



How Open Data is used

-  The GoodSAM Alerter app can be downloaded by anyone.
-  The app identifies the geographical location of the person who asked for help via the app.
-  The app sends a group alert to the nearest GoodSAM Responders.
-  The app guides the GoodSAM Responder to the exact location of the caller and identifies where the nearest defibrillator is located.

The screenshot shows a news article on the London's Air Ambulance website. The article is dated Tuesday 20th August 2014 and is titled "London's Air Ambulance Doctor develops GoodSAM app". The article discusses how the app is used to revolutionize immediate medical response and lists several key features and benefits, such as using GPS technology to alert first responders and having a built-in defibrillator function. It also mentions that the app creators are now appealing to the public to become Samaritans and Alerters.

Future plans

-  App Creators are now appealing to the Public to become Good Samaritans and Alerters

