


URL <http://opendata.cambridgeshireinsight.org.uk/>

Quick facts

-  Company: Cambridgeshire County Council
-  Sector: Public
-  Product / service: Website
-  Type of data: Demography, economic, housing, transparency
-  Origin: United Kingdom





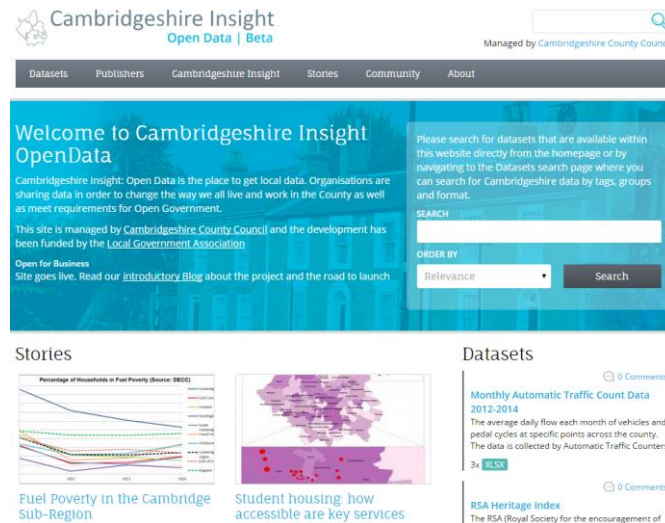
Benefits

-  The portal supports and enables communities and private sector to plan and respond to the challenges created by growth and develop sustainable, open and prosperous communities.



How Open Data is used

-  Use of data visualisations to display and compare different data indicators using the Cambridgeshire Atlas visualisations.
-  The portal will be used as a repository and dissemination channel for any data published and will also make any results available as a toolkit for others to implement.



The screenshot shows the homepage of the Cambridgeshire Insight Open Data Portal. The header includes the logo, 'Open Data | Beta', and 'Managed by Cambridgeshire County Council'. A navigation menu lists 'Datasets', 'Publishers', 'Cambridgeshire Insight', 'Stories', 'Community', and 'About'. The main content area features a 'Welcome to Cambridgeshire Insight OpenData' section with a search bar and a 'Please search for datasets that are available within this website directly from the homepage or by navigating to the Datasets search page where you can search for Cambridgeshire data by tags, groups and format.' Below this, there are sections for 'Stories' and 'Datasets'. The 'Stories' section includes a line chart titled 'Percentage of households in Fuel Poverty (Source: DECC)' and a map titled 'Student housing: how accessible are key services'. The 'Datasets' section lists 'Monthly Automatic Traffic Count Data 2012-2014' and 'RSA Heritage Index'.

Future plans

-  The project is expanding with new partners coming on board to contribute data, steer the project and contribute to the promotion and use of open data.

