






URL



<http://owl.li/f917306nH1b>

Quick facts

 Company:	Linking Paths
 Sector:	Other
 Product / service:	Website
 Type of data:	Agriculture
 Origin:	Iceland




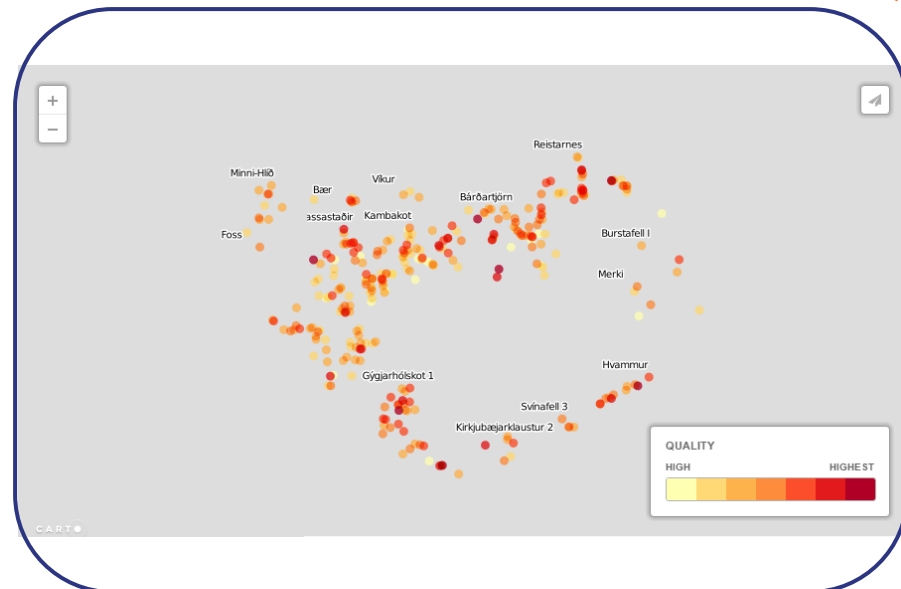
Benefits

-  The website provides visitors geographical and qualitative information on where farms and where to find the best lambs of Iceland
-  In order to get here, the company has refined multiple datasets and developed new compatibility tools




How Open Data is used

-  The information provided is based on the use of various Open Data sources. The information about the lamb's quality are based on reports by The Icelandic Agricultural Advisory Centre which is made machine readable. This information is plotted on a map with the use of data from The Icelandic National Registry.



Other information

-  As Iceland is placed on the division of European and North American tectonic plate resulting in ~2 cm movement a year, the Icelandic have developed their own reference system for geospatial data. The developers behind this website have developed a tool to convert this system to the international standard.

