




URL <http://www.bkk.hu/>

Quick facts

-  Company: Centre for Budapest Transport (BKK)
-  Sector: Public
-  Product / service: Website
-  Type of data: Transportation
-  Origin: Hungary




Benefits

-  Release of Open Data in an user-friendly format
-  Enables re-use by developers to create useful applications
-  Regular updates every week or month



How Open Data is used

-  BKK aims to make public transport services fully accessible and free for everyone to use. Data is also made available in GTFS (General Transit Feed Specification) format to enable developers to integrate the timetables provided into mobile applications that use geographic locations.

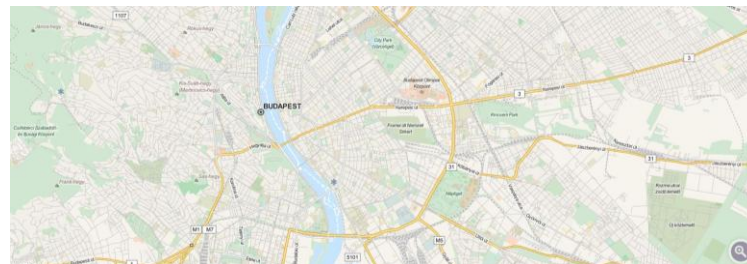


budapest_gtfs.zip

file	table	Size (bytes)	Size (bytes)	last modified	last modified
feed_info.txt		154		02/15/2016, 00:16:40	
agency.txt		135		02/15/2016, 00:16:40	
shapes.txt		12984006		02/15/2016, 00:16:40	
routes.txt		27033		02/15/2016, 00:16:42	
stops.txt		303 270		02/15/2016, 00:16:42	
trips.txt		16817787		02/15/2016, 00:16:42	
stop_times.txt		165360191		02/15/2016, 00:16:46	
calendar_dates.txt		306 544		02/15/2016, 00:17:04	
pathways.txt		10261		02/15/2016, 00:17:04	

If you need easily exploitable format of GTFS status, use the following URL: To reach this status GTFS in CSV format, use this URL:

- CSV: <http://bkk.hu/apps/gtfs/?mod=csv>



Context

-  In 2014, 62 cities applied for the Access City Award. Budapest was selected by the European Commission as one of the best seven cities. The work in the field of transport was mentioned specifically.

