






URL <https://www.maptionnaire.com>

Quick facts

-  Company: Maptionnaire
-  Sector: Regions & Cities
-  Product / service: Company
-  Type of data: Geospatial data
-  Origin: Finland




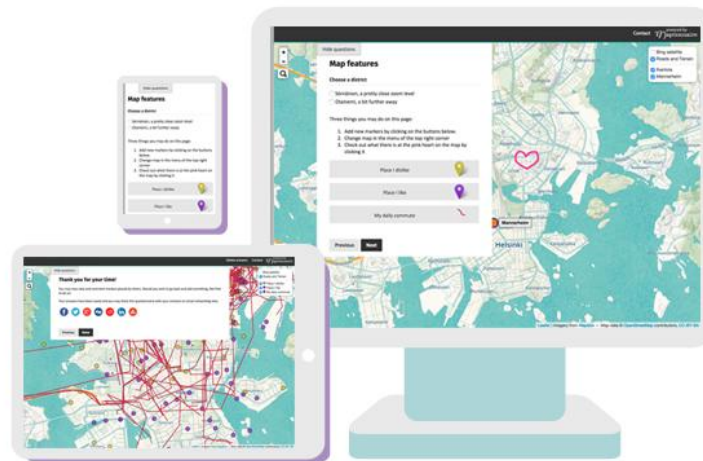
Benefits

-  This tool allows users to easily develop a map-based survey, through which they can collect data, analyse results and visualise results.





How Open Data is used

-  The map-based survey makes use of open location-based data. Furthermore, it can make use of other types of Open Data, e.g. public transport data in case of crowdsourcing feedback on public transport routes.



Other information

-  Maptionnaire is made available as Software as a Service (SaaS);
-  Maptionnaire can serve as a tool to include citizens in the decision making process.

