



URL <http://www.bikecitizens.net/>

## Quick facts

-  Company: Bike Citizens
-  Sector: Transportation
-  Product / service: Application Service
-  Type of data: Geospatial
-  Origin: Austria



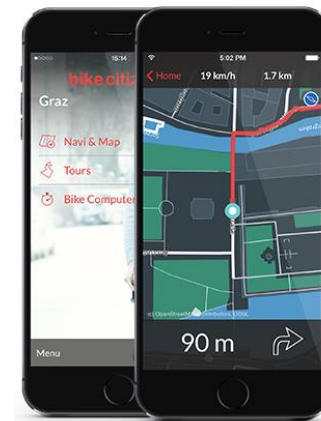
## Benefits

-  Less time waste by taking the best route to a favoured destination by bike.
-  Stimulating bike use by favouring quiet roads and bike paths.



## How Open Data is used

-  The app uses free geodata from OpenStreetMap to generate different kinds of maps, including world maps.
-  The Open Data sets allow to identify high-traffic streets and mobility patterns of everyday cyclists that are represented in heat maps.
-  Using Open Data the app offers the best route in 300 cities all over Europe.



## Future plans

-  Having further expansion plans for Europe and the US.
-  Bike Citizens engages in research projects such as “SHIQUE” that aims at getting reliable traffic data by using sensor technology and smart phones as well as “Space Tech for Cycling” in cooperation with the European Space Agency.

