








URL <http://basemap.at/>

Quick facts

-  Company: Basemap.at
-  Sector: Public
-  Product / service: Website
-  Type of data: Geospatial
-  Origin: Austria





Benefits

-  Data made available can be used by other companies to develop applications
-  Spatial data is easily accessible for free




How Open Data is used

-  Geospatial data is combined to form an up-to-date basemap of Austria
-  Basemap.at is the result of a cooperation of the nine Austrian provinces (geoland.at), ITS Vienna Region (GIP.at operator), the Vienna University of Technology and Synergis.



Future plans

-  Both the cartographic appearance as well as the spatial databases themselves are constantly being improved and updated. This means that the map image and the information provided may change in the future in order to remain up to date.

