

URL

<https://traintimes.org.uk/map/tube/schematic/>

Quick facts



-  Company: Matthew Somerville
-  Sector: Transport
-  Product / service: Website
-  Type of data: Open geolocation & transport data
-  Origin: United Kingdom

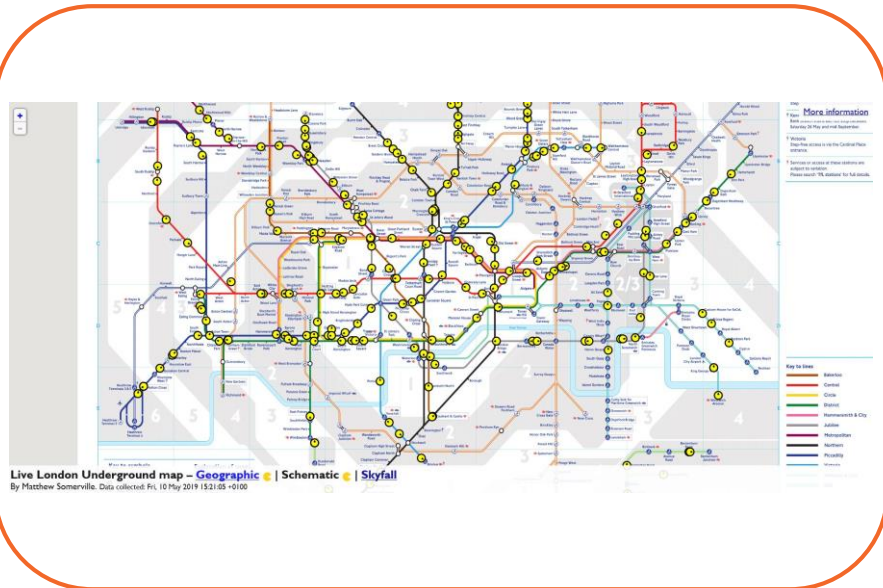


Description

Users can find a real-time map of the London Underground tubes on this website. Each tube shows additional information like the arrival time of the tube, location, and route.

Benefits

-  Users can choose smart travel options because they see the real-time location of each tube in London and a predicted arrival time for every tube at its next station.
-  The application visualises movements of London tubes throughout the London tube network.



How open data is used

OpenStreetMaps and open data from the National Rail Enquiries train timetable site feed into the real-time tracking of the London tubes.

