

URL <https://eos.com/lv/>

Quick facts




 Company:	Land Viewer
 Sector:	Agriculture, Fisheries, Forestry & Foods
 Product / service:	Website
 Type of data:	Satellite imagery data
 Origin:	Ukraine



Description

Land Viewer is an intuitive web interface that allows non-expert users to select a geographic area for analysis. It enables insights into diverse categories, such as agriculture, forestry, fisheries, pollution and climate.

Benefits

-  Standardised – Land Viewer provides central access to a standardised, single-season, state-wide dataset.
-  Free – Impressive list of high resolution satellite images free for search and preview.
-  Optimise agriculture – Land Viewer allows farmers to quickly identify areas on their fields that were damaged by hail, storm, or flooding.



How open data is used

Land Viewer has over 20 default band combinations and indexes such as NDVI, NBR, SAVI, the raster calculator-like custom index builder, time series analysis, clustering, etc. Based on these indexes, Land Viewer provides free global satellite images and high resolutions satellite images.

