


URL <https://mapumental.com/>

Quick facts

-  Company: Mapumental
-  Sector: Transport
-  Product / service: Application
-  Type of data: Transportation data
-  Origin: The United Kingdom




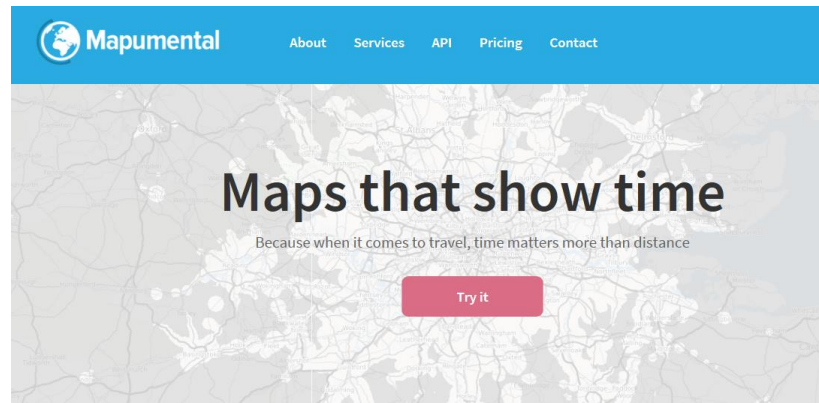
Benefits

-  Mapumental shows public transport travel times between different locations and clearly maps the results.



How Open Data is used

-  Mapumental combines postal code data with public transport timetables to provide travel times for its users who want to travel from point A to B. The timetable dataset consists of transport data which are obtained from Open Data sources such as the Traveline National Data Set, the National Coach Services Database and the Rail Delivery Group.



Description

-  Shows public transport travel times on a timebanded map

Contact: hello@mapumental.com or phone 020 3287 9859