

URL <https://itunes.apple.com/nl/app/p-route/id1179175836>

### Quick facts



 Company:	P-route
 Sector:	Transport
 Product / service:	Application
 Type of data:	Open data on bike parking facilities
 Origin:	Utrecht (Netherlands)



### Description


P-route is a Dutch application that shows users where they can park their bike in the city of Utrecht. Through the application, users can find up-to-date information on space availability in bike parking facilities. In addition, the application shows information on distances to bike parking facilities and routes to get there.

### Benefits

-  Users are provided with real-time information on space availability, saving them the time to search for a spot to park their bicycle.
-  The application helps the city of Utrecht to inform citizen on locations of bike parking facilities, which in turn increases usage of the parking facilities and reduces the amount of wrongly parked bikes.



### How open data is used

-  The application uses open data on bike parking facilities, such as open data from sensors that capture if parking spaces are occupied or not. In addition, software is used to predict when parking facilities will be full.

