






URL <https://www.opencyclemap.org/>

Quick facts

 Company:	Open Cycle Map
 Sector:	Transport
 Product / service:	Website
 Type of data:	Geodata
 Origin:	Global



Description

Cyclists can use the Open Cycle Map to look up cycling paths across Europe (and the United Kingdom). The map can be used to zoom in and out of specific locations and select cycling paths. The map is up to date and users can also edit the map if they please to do so.

Benefits

- The map can be freely used by cyclists that want to travel in Europe, therefore stimulating cycling and a sustainable way of transportation .
- Users can interact with the map by editing the map under the open license.
- The map provides information to visitors and developers.



How open data is used

Geodata is used to produce a map with cycling paths. The map is set up by ThunderForest and Open Street Map. It is free to use under an open license and also provides information for developers.

