




URL <http://albert-kahn.hauts-de-seine.fr/archives-de-la-planete/mappemonde>

Quick facts

-  Company: The Albert Kahn Departmental Museum
-  Sector: Education, Culture & Sport
-  Product / service: Website
-  Type of data: Geodata, Open Data of collections of the Albert Kahn Departmental Museum
-  Origin: France




Benefits

-  The museum publishes cultural data and has filters that allow users to sort data displayed on the map and image gallery.
-  The website has an interactive map that users can click to see what country, district or province an artwork is from.
-  Collection is organised in themes and widgets for interactive visualisation.



How Open Data is used

-  Open Data and geodata is collected to provide an interactive map and information on the different artworks in the museum.



Future Plans

-  Continue providing users with an immersive experience and information on the background of different artworks.

