


URL <http://brs.dk/eng/Pages/dema.aspx>

Quick facts

-  Company: Denmark's emergency services
-  Sector: Justice, Legal System & Public Safety
-  Product / service: Service
-  Type of data: GPS and address data
-  Origin: Denmark




Benefits

-  Reliable GPS data increases the chances that emergency services (e.g. police, firefighters, ambulance) arrive at the scene faster to help, thereby it ultimately saves more lives.




How Open Data is used

-  Data in satellite navigation systems employed by emergency services can be incomplete, wrong or obsolete. Open geographic and address data ensures that emergency services know where to go and how to get there the fastest.



Future plans

-  Open Data has already improved the efficiency and effectiveness of Denmark's emergency services. Basic data needs to be kept up-to-date to ensure the continued accuracy of emergency services.

