






URL




<https://eurogeographics.org/about-us/>**Quick facts**

 Company:	EuroGeographics
 Sector:	Environment
 Product / service:	Website
 Type of data:	Geospatial data
 Origin:	Belgium

**Description**

EuroGeographics is an independent international not-for-profit organisation representing Europe's National Mapping, Cadastral, and Land Registration Authorities.

Benefits

-  Accessibility – EuroGeographics brings together 63 organisations from 46 countries.
-  Clear overview – The website facilitates access to data, services and expertise and acts as a single access point for international users of harmonised, authoritative geospatial information and services.
-  Transparency – EuroGeographics provides reliable geospatial services.

**How open data is used**

EuroGeographics uses harmonised data specifications synchronised with the Feature and Attribute Coding Catalogue Data Dictionary (digest standard). This allows EuroGeographics to connect users to European maps, geospatial and land information.

