

URL

<http://www.öpnvkarte.de>




Quick facts

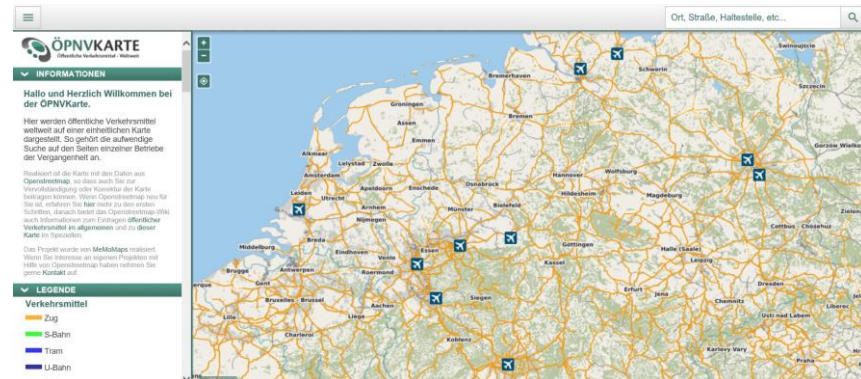
-  Company: ÖPNV
 -  Sector: Transport
 -  Product / service: Platform
 -  Type of data: Open geospatial & public transport data
 -  Origin: Austria
- 

Description

The platform consolidates all public transport information worldwide on a single platform. On ÖPNV, users can see different types of transportation modes, the respective stations per line, and all changing opportunities at each station worldwide.

Benefits

-  The application unifies all public transport providers in one map, simplifying transportation search for travelers.
 -  Users travelling to different areas obtain a faster overview for their journeys as all information is provided on a single platform.
- 



How open data is used

-  ÖPNV uses data from OpenStreetMaps.
 -  For transportation data and public transportation data, the platform uses data from local service providers.
- 