





URL <https://www.bikecitizens.net/>

Quick facts

 Company:	Bike Citizens
 Sector:	Transport
 Product / service:	Application
 Type of data:	Geo data and location data
 Origin:	Austria



Description



Bike Citizens is an Austrian company that provides navigation for cyclists in cities. The app uses data from Open Street Maps and enables its users to track their tours. In addition, it shows live density information about the number of people already biking in a city. In addition the app provides users to choose whether they want a leisurely, fast or convenient route. By combining the information from Open Street Maps with the data the users provide to Bike Citizens, the app can provide optimal cycling navigation. Currently, Bike Citizens has over 450 (mostly European) cities in its database.

Benefits

Bike Citizens supports citizens and tourists to take the bike more often and aims to contribute to a more sustainable society.



How open data is used

-  Bike Citizens uses open data from Open Street Maps to help their users navigate through cities.
-  The company uses the collective intelligence of its users together with the open data from Open Street Map to provide optimal navigation options.

