




URL



<https://www.iag.com.au/about-us>**Quick facts**

-  Company: IAG Ltd.
-  Sector: Economy & Finance
-  Product / service: Company
-  Type of data: Census data and cyclone tracking maps
-  Origin: Australia


**Benefits**

-  Using government statistics, IAG can predict environmental disasters and improve prevention and mitigation efforts.
-  IAG Ltd. Uses this data for the United Nations Environment Program to map risks globally and aid in risk reduction.

**How open data is used**

-  IAG uses government statistics and cyclone tracking maps for pricing strategies, policies and predictive models on the vulnerability of areas.
-  Using this data IAG is working on a national approach on disaster mitigation efforts and risk management.

**Description**

-  IAG's goal is to make the world a safer place. They do this by providing customer protection plans and aiding Australian and UN policy makers in their decisions regarding environmental disaster mitigation efforts.